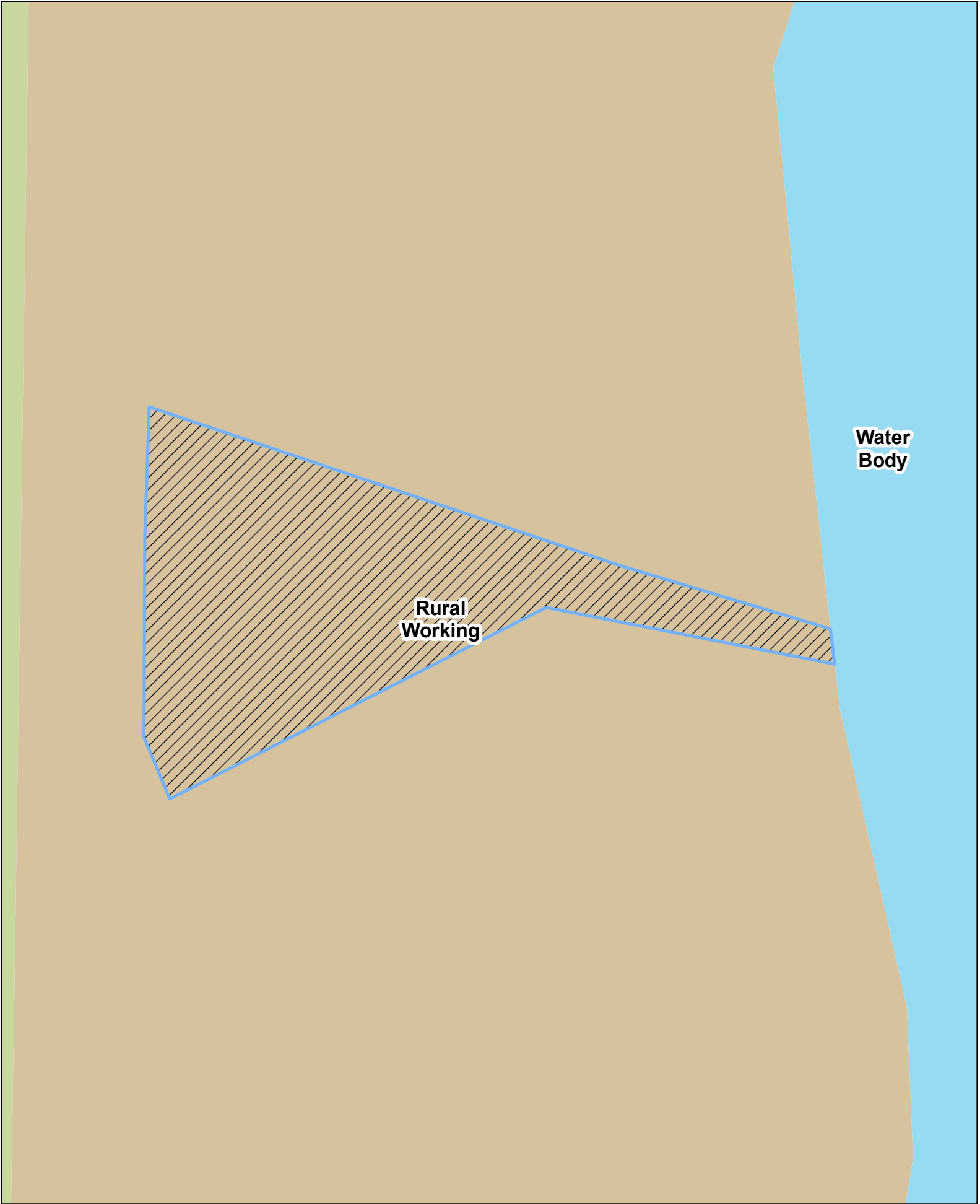




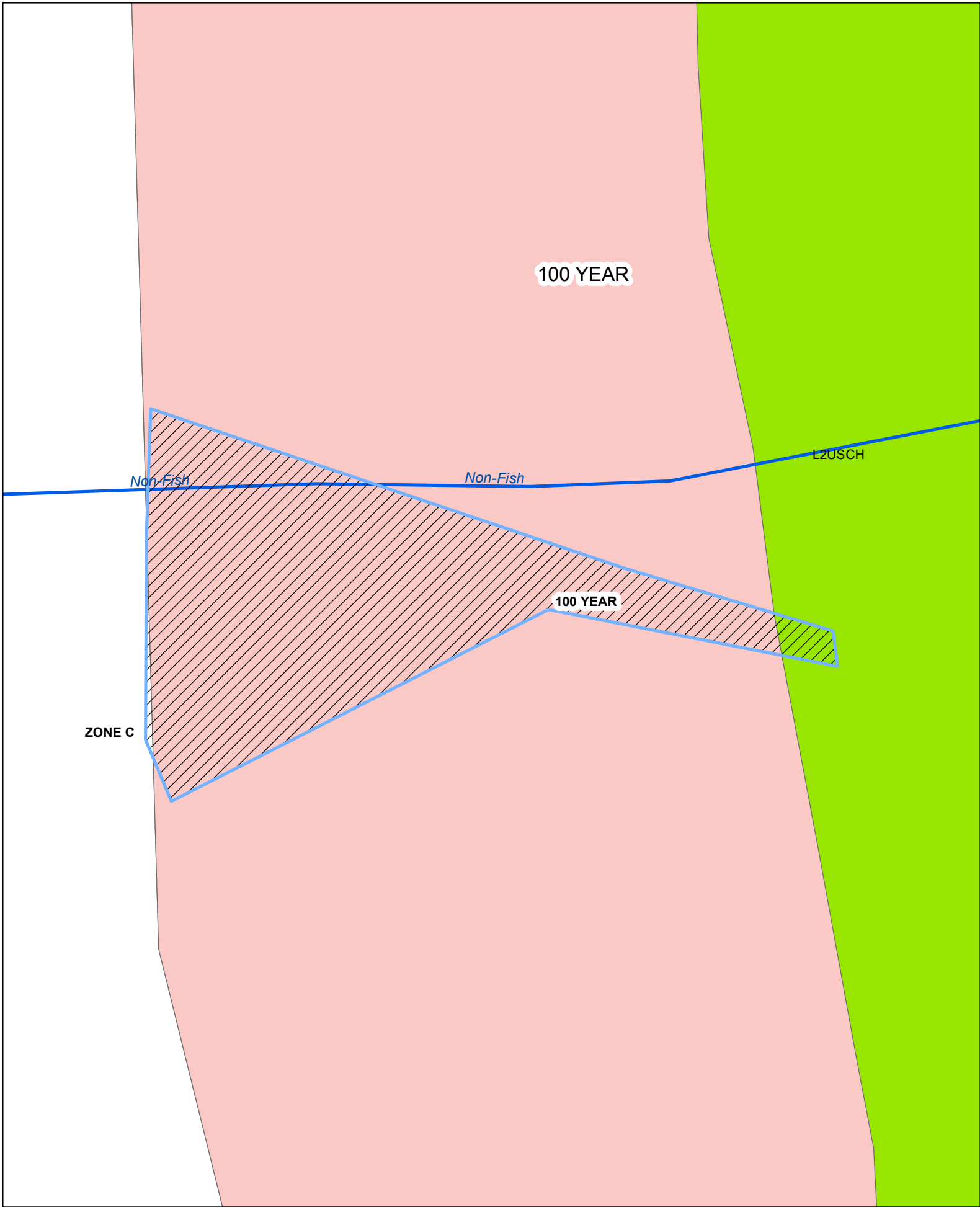
**SX-17-00013 Greben**

**Aerial**




**Water  
Body**

**Rural  
Working**




**SX-17-00013 Greben**

**Critical Areas**



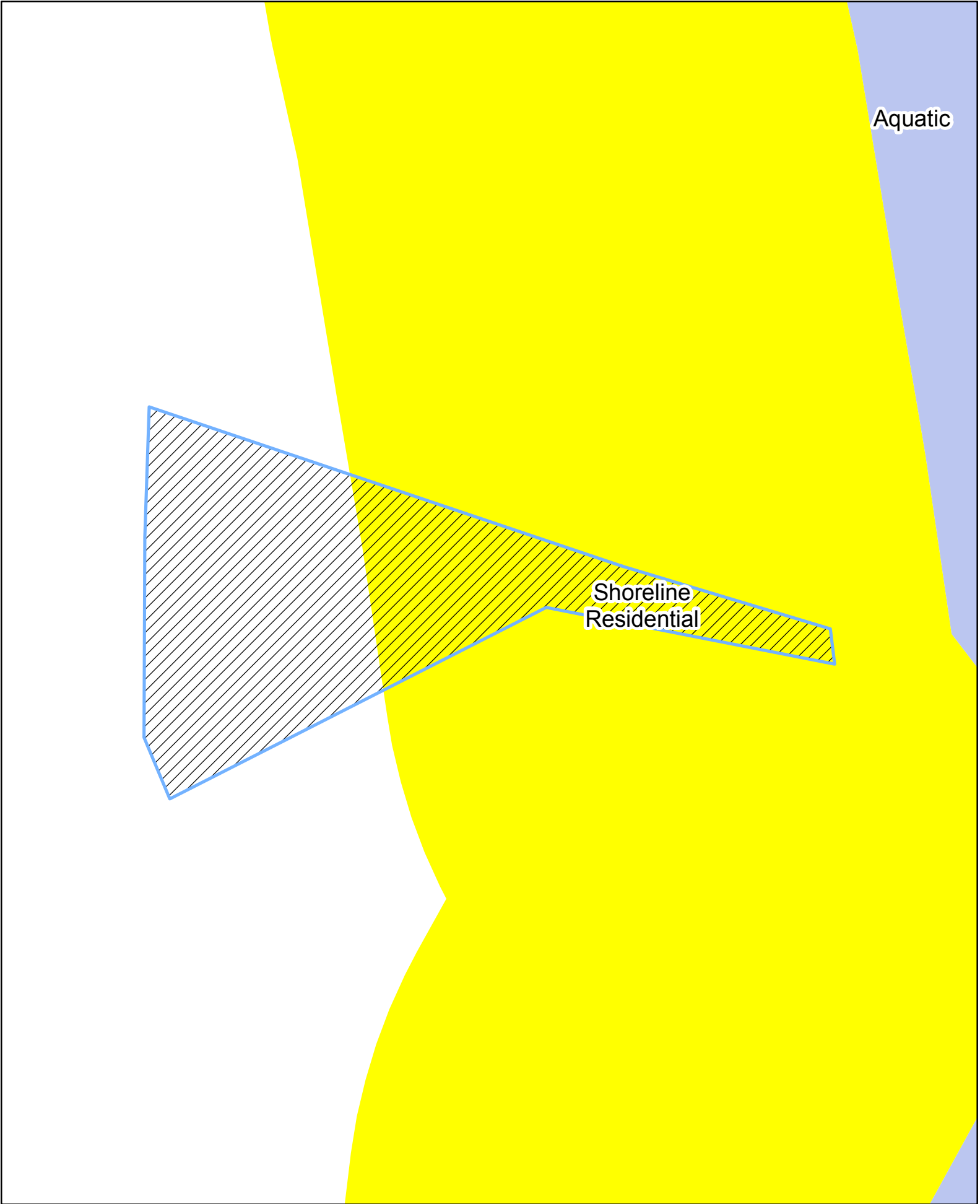
**SX-17-00013 Greben**

**School and Fire Districts**



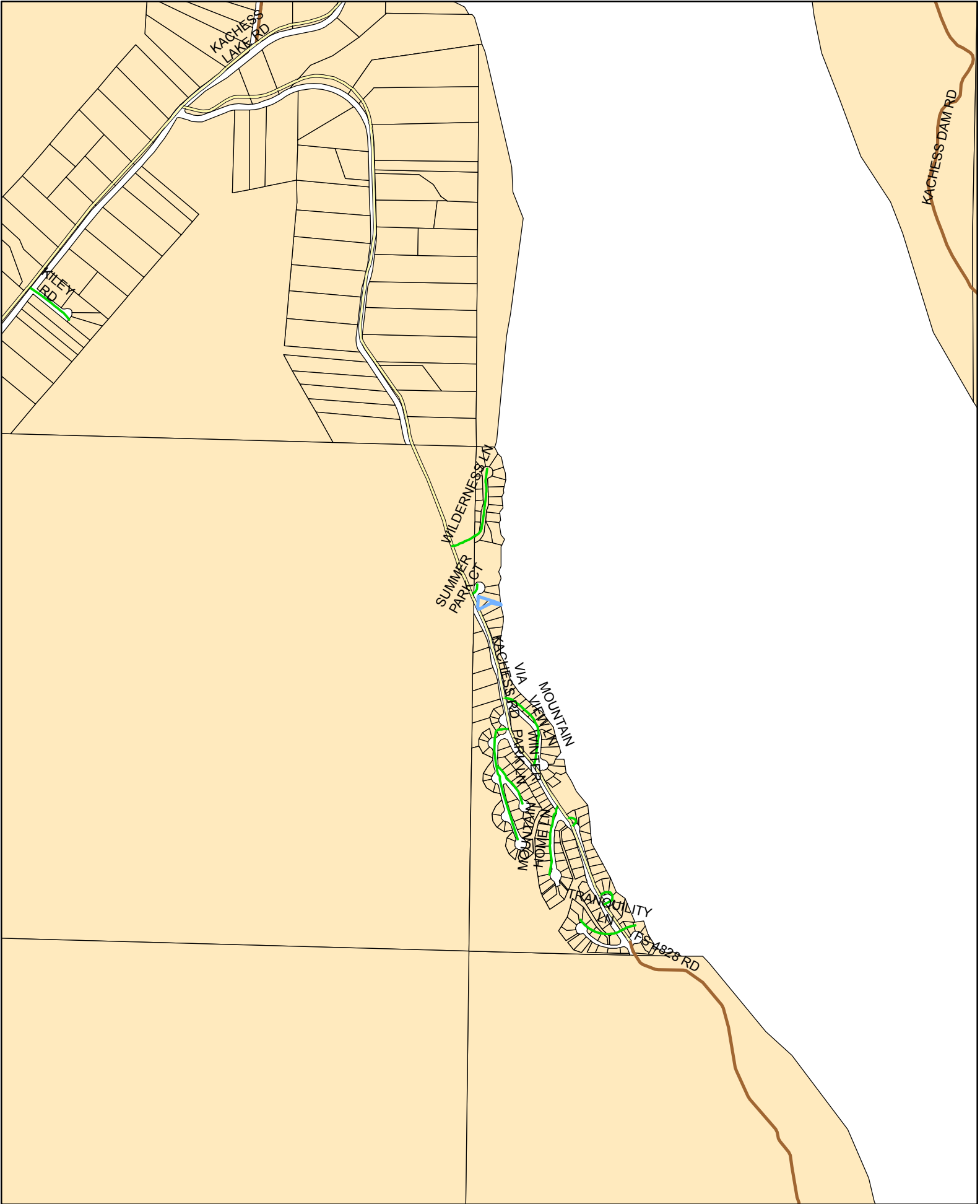
**SX-17-00013 Greben**

**Seismic Category**



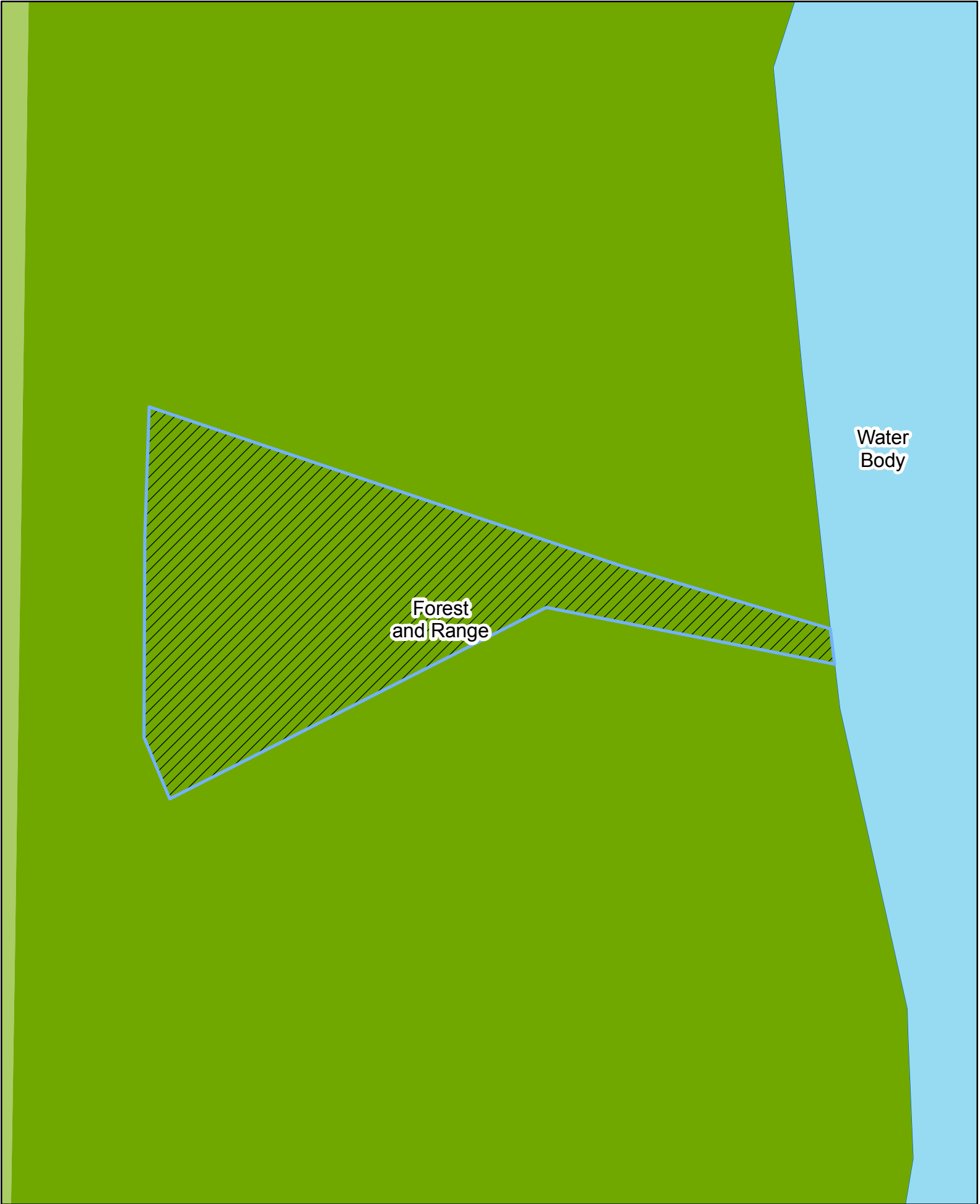
Aquatic

Shoreline  
Residential



**SX-17-00013 Greben**

**Vicinity**



Water  
Body

Forest  
and Range

**SX-17-00013 Greben**

**Zoning**